







COPYRIGHT RESERVED.

DRAWING TO BE READ IN CONJUNCTION WITH MINOCO WHARF DEVELOPMENT SPECIFICATION

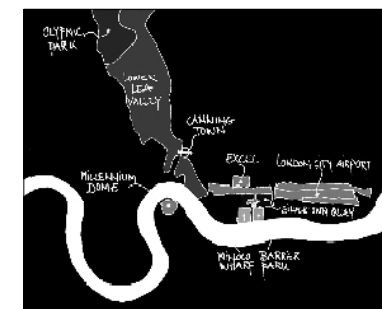
GROUND FLOOR FRONTAGE USE
uses specified would comprise 50% or more of the defined frontage

-  Planning Application Boundary
-  Predominantly Retail / Financial & Professional Services / Food & Drink (A1/ A2/ A3/ A4/ A5 use)
-  Predominantly Business & Employment (B1 use)
-  Predominantly Residential (C3 use)
-  Predominantly Community Facilities (D1 use)
-  Predominantly Assembly & Leisure (D2 use)

REVISIONS

Clearstorm Ltd

a wholly owned subsidiary of the Ballymore Group



SCALE	DATE	DRAWN	CHECKED
1250 @ A1 2500 @ A3	May 06	JE	PG

PROJECT
Minoco Wharf
London E16

DRAWING
Ground & First Floor Land Uses
Along Street Frontages

DRAWING No.
041121 A P 00 D008

